



**GIVE BACK**  
Be a Whitefish Trail Friend!

This is a multi-use, donor supported trail system. A Montana State Lands recreation use permit is required ONLY outside the trail corridor. Dogs are allowed on the trail and must be in your control at all times. Please respect private lands. The trail system is a non-motorized recreation trail.

**Our most important partner is YOU!**

The Whitefish Trail pays for your right to recreate here. Your DONATION is critical to our success.

**Give back and donate today.**

[www.whitefishlegacy.org](http://www.whitefishlegacy.org)  
PO Box 1895  
Whitefish, MT 59937  
Office: 525 Railway St. #206

**2015 Whitefish Trail Map**

- The Whitefish Trail & Trailheads
- Future Trails
- Unmanaged Trails
- Access Road Intersections
- Existing & Proposed City Trails
- Spencer Freeride Trails

**State Trust Land** **USFS Land** **Private Land**

Miles

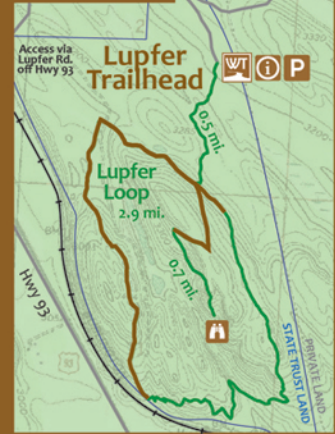
0 0.5 1.0 2.0

Thank you to our **Founding Sponsors:**

# SWIFT CREEK



# LUPFER



# NORTH SPENCER

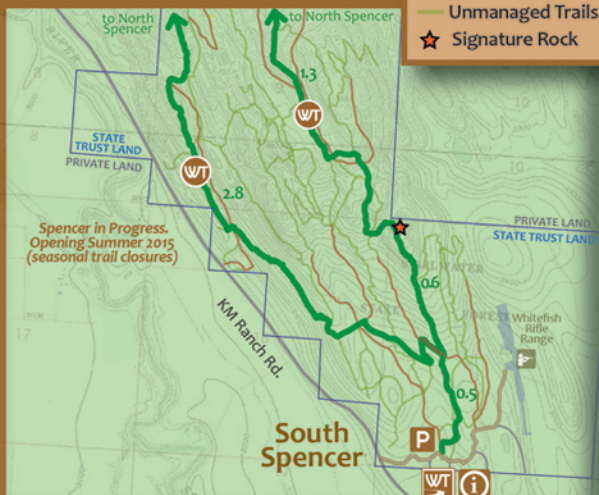


## FREERIDE

- Novice
- Intermediate
- ◆ Advanced
- ◆ Expert
- ★ Spencer Summit

1. Lookout Trail 1.7 mi.
2. Maple Syrup 1.4 mi.
3. Otter Pop 1.3 mi.
4. Flow Factory 0.8 mi.
5. Recess 0.9 mi.
6. Spooky Pete's 0.9 mi.
7. Malice in Plunderland 0.7 mi.

# SOUTH SPENCER



- The Whitefish Trail (8 mile north-south loop)
- Unmanaged Trails
- ★ Signature Rock



# WOODS LAKE



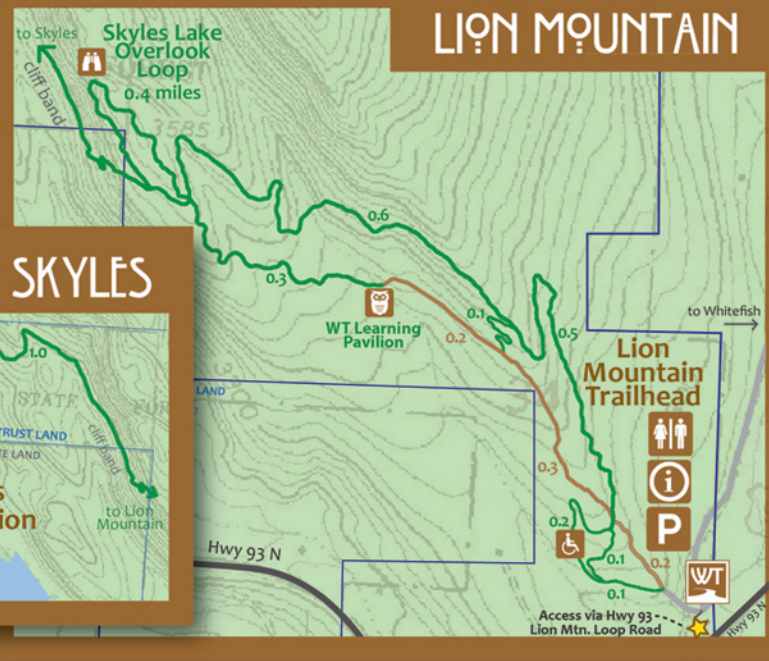
## WHITEFISH TRAIL MAP

- WT Trailhead Locations
- Viewpoints
- Restrooms
- Information Kiosk
- Parking Lot
- Wheelchair Accessible Trail
- Trail Crosses Road
- Boat Access
- Fishing Access
- The Whitefish Trail
- Future Trails
- Logging Roads

## Mileage Chart

	Lion Mountain Trailhead	Skyles Lake Overlook	Skyles Connection	Two Bear Road	Beaver Lake Road	Beaver Lakes Trailhead	Woods Lake Road	North Beaver Connection	Woods Lake Trailhead	Dollar Lake Trailhead
Lion Mountain Trailhead	x	1.5	3.5	3.2	5.5	6.6	7.7	10.5	10.0	10.7
Skyles Lake Overlook	1.5	x	2.2	1.8	4.2	5.3	6.3	9.5	9.0	9.7
Skyles Connection	3.5	2.2	x	1.1	3.5	4.7	5.2	8.3	7.8	8.5
Two Bear Road	3.2	1.8	1.1	x	2.4	3.6	4.1	7.3	6.8	7.3
Beaver Lake Road	5.5	4.2	3.5	2.4	x	1.1	1.7	4.8	4.3	5.0
Beaver Lakes Trailhead	6.6	5.3	4.7	3.6	1.1	x	1.5	4.6	4.2	4.9
Woods Lake Road	7.7	6.3	5.2	4.1	1.7	1.5	x	3.2	2.7	3.4
North Beaver Connection	10.5	9.5	8.3	7.3	4.8	4.6	3.2	x	1.4	2.1
Woods Lake Trailhead	10.0	9.0	7.8	6.8	4.3	4.2	2.7	1.4	x	0.7
Dollar Lake Trailhead	10.7	9.7	8.5	7.3	5.0	4.9	3.4	2.1	0.7	x

# LION MOUNTAIN



# SKYLES

